

SCHEDULE 7

**APPLICATION FOR MODIFICATION ORDER
WILDLIFE AND COUNTRYSIDE ACT, 1981**

**SUFFOLK COUNTY COUNCIL DEFINITIVE MAP AND
STATEMENT FOR PUBLIC RIGHTS OF WAY**

**PARISH OF LAVENHAM
DISTRICT OF BABERGH**

To: The Definitive Map manager, Rights of Way and Access, Economy, Skills & Environment, Suffolk County Council,
Of: Endeavour House, 8 Russell Road, Ipswich, Suffolk. IP1 2BX

I Graham S. Patrick

of Bright's Farm, Bright's Lane, Lavenham, Sudbury, Suffolk CO10 9PH
hereby apply for an order under Section 53 (2) of the Wildlife and Countryside Act 1981 modifying the Definitive Map and Statement for the area by adding a Public Footpath:

at Slough Farm from Lavenham FP 14 at grid ref: TL90544927 across the former railway line along the south-west side of a former ditch, crossing field parcel 196 on the O.S. 1:2500 map (first and second editions) along the south side of a ditch past Bright's Farm house and a former boundary ditch to grid ref: TL898496 thence in a south-south east direction to the Bridge Street Road at grid ref: TL900491

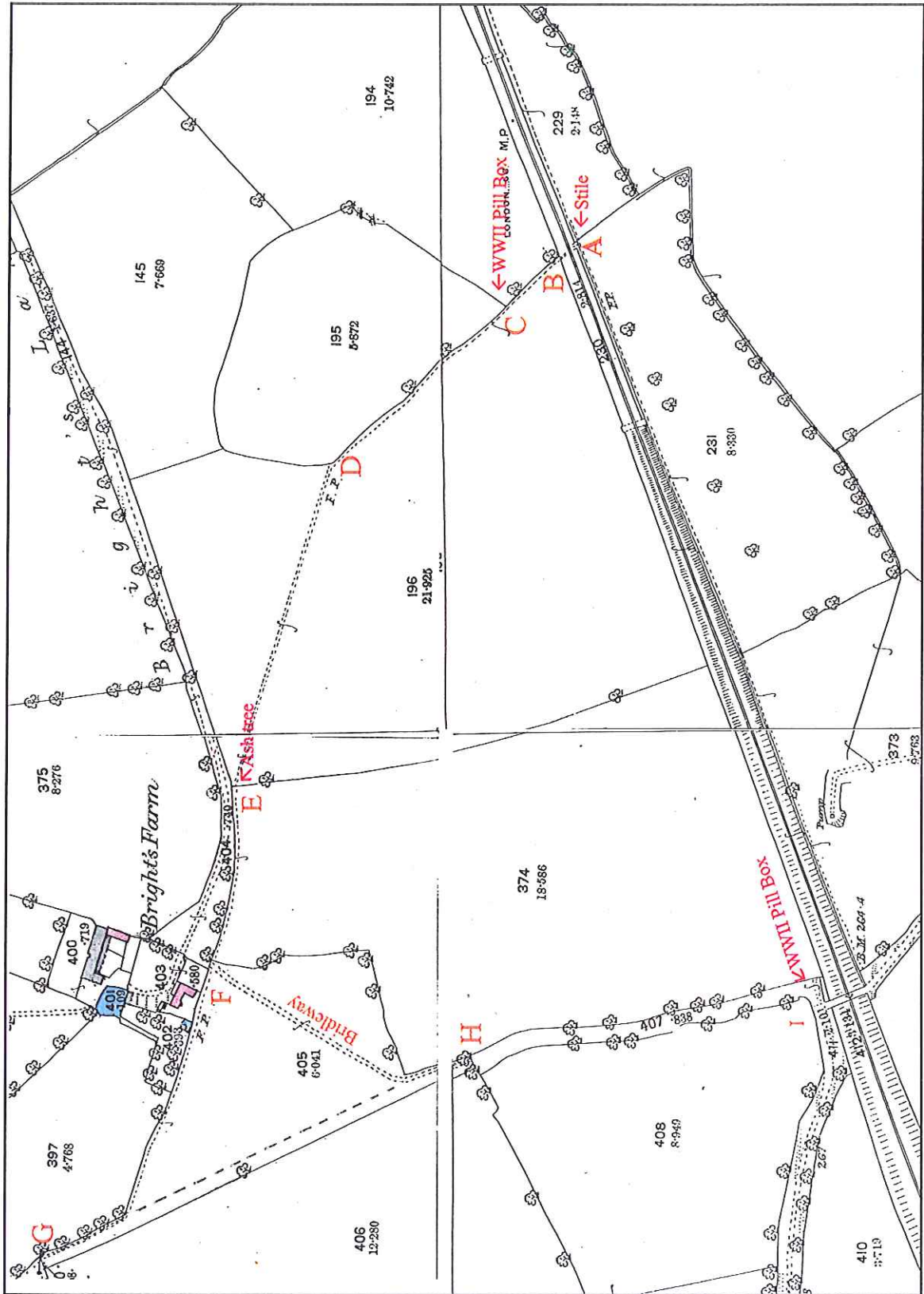
and shown on the map annexed hereto.

I attach copies of the following documentary evidence (including statements of witnesses) in support of this application (chronological sequence):

Dated 22nd November, 2013

Signed 

COMPOSITE MAP COMPILED FROM ORDNANCE SURVEY 1:2500 SHEETS FIRST EDITION 1885/1886 (REDUCED)



SCHEDULE 8

**FORM OF NOTICE OF APPLICATION FOR MODIFICATION ORDER
WILDLIFE AND COUNTRYSIDE ACT 1981**

**SUFFOLK COUNTY COUNCIL DEFINITIVE MAP
AND STATEMENT FOR PUBLIC RIGHTS OF WAY**

PARISH OF LAVENHAM

DISTRICT OF BABERGH

To: Suffolk County Council,

of: Endeavour House, 8 Russell Road, Ipswich, Suffolk, 1P1 2BX

Notice is hereby given that on the 22nd November, 2013

I, Graham S. Pattrick of Bright's Farm house, Bright's Lane, Lavenham, Sudbury,
Suffolk CO10 9PH


made application to The Definitive Map Manager, Rights of Way and Access,
Economy, Skills & Environment, Suffolk County Council of Endeavour House, 8
Russell Road, Ipswich, Suffolk, 1P1 2BX, that the Definitive Map and Statement for
the area be modified by:

adding a Public Footpath from Lavenham FP 14 at grid ref: TL90544927 in a
north-westerly direction across the former railway line to grid ref: TL90534928

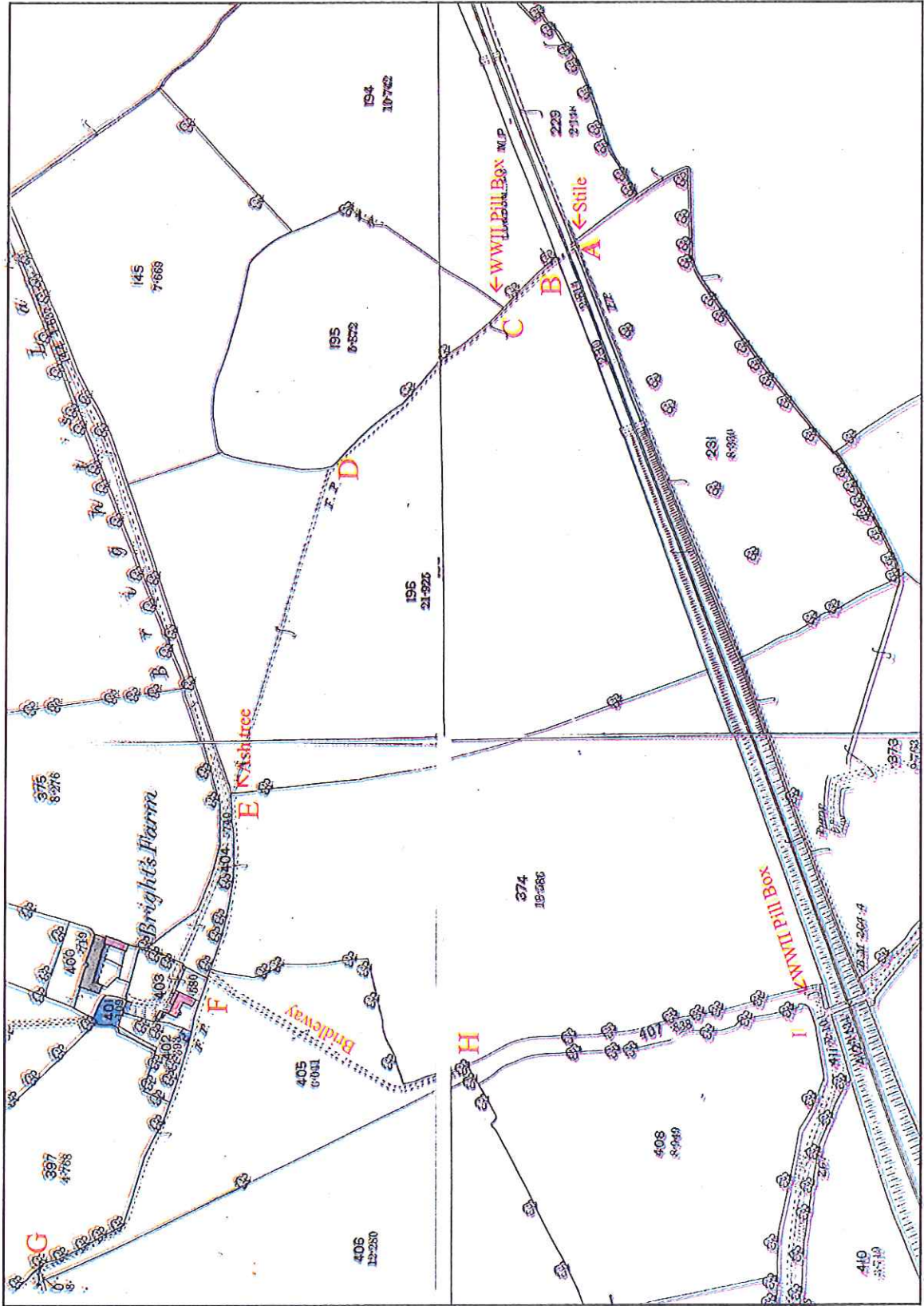
as shown and marked A - B on the attached plan.

Dated 22nd November, 2013

Signed



COMPOSITE MAP COMPILED FROM ORDNANCE SURVEY 1:2500 SHEETS FIRST EDITION 1885/1886 (REDUCED)



SCHEDULE 9

WILDLIFE AND COUNTRYSIDE ACT 1981

**SUFFOLK COUNTY COUNCIL DEFINITIVE MAP
AND STATEMENT FOR PUBLIC RIGHTS OF WAY
PARISH OF LAVENHAM**

**CERTIFICATE OF SERVICE OF NOTICE OF APPLICATION
FOR MODIFICATION ORDER**

To: The Definitive Map Manager, Rights of Way and Access, Economy, Skills & Environment, Suffolk County Council,
of: Endeavour House, 8 Russell Road, Ipswich, Suffolk, 1P1 2BX

I Graham S. Pattrick of Bright's Farm house, Bright's Lane, Lavenham, Sudbury, Suffolk CO10 9PH

hereby certify that the requirements of paragraph 2 of Schedule 14 to the Wildlife and Countryside Act 1981 have been complied with and that the following people have been served with a Notice under Schedule 8:

<u>Name</u>	<u>Address</u>
Apollo Farms Ltd	Hall Farm, Shimpling, Bury St Edmunds, Suffolk. IP29 4HF
Suffolk County Council	Endeavour House, 8 Russell Road, Ipswich, Suffolk, 1P1 2BX

Dated this 22nd November, 2013

Signed

e. s. 